

Atlas Updates Guide

The following presentation will provide images and additional details to illustrate how different aspects of the Atlas Find a TS/TC tool will be updated as well as how creating a class will be updated beginning February 19, 2025.

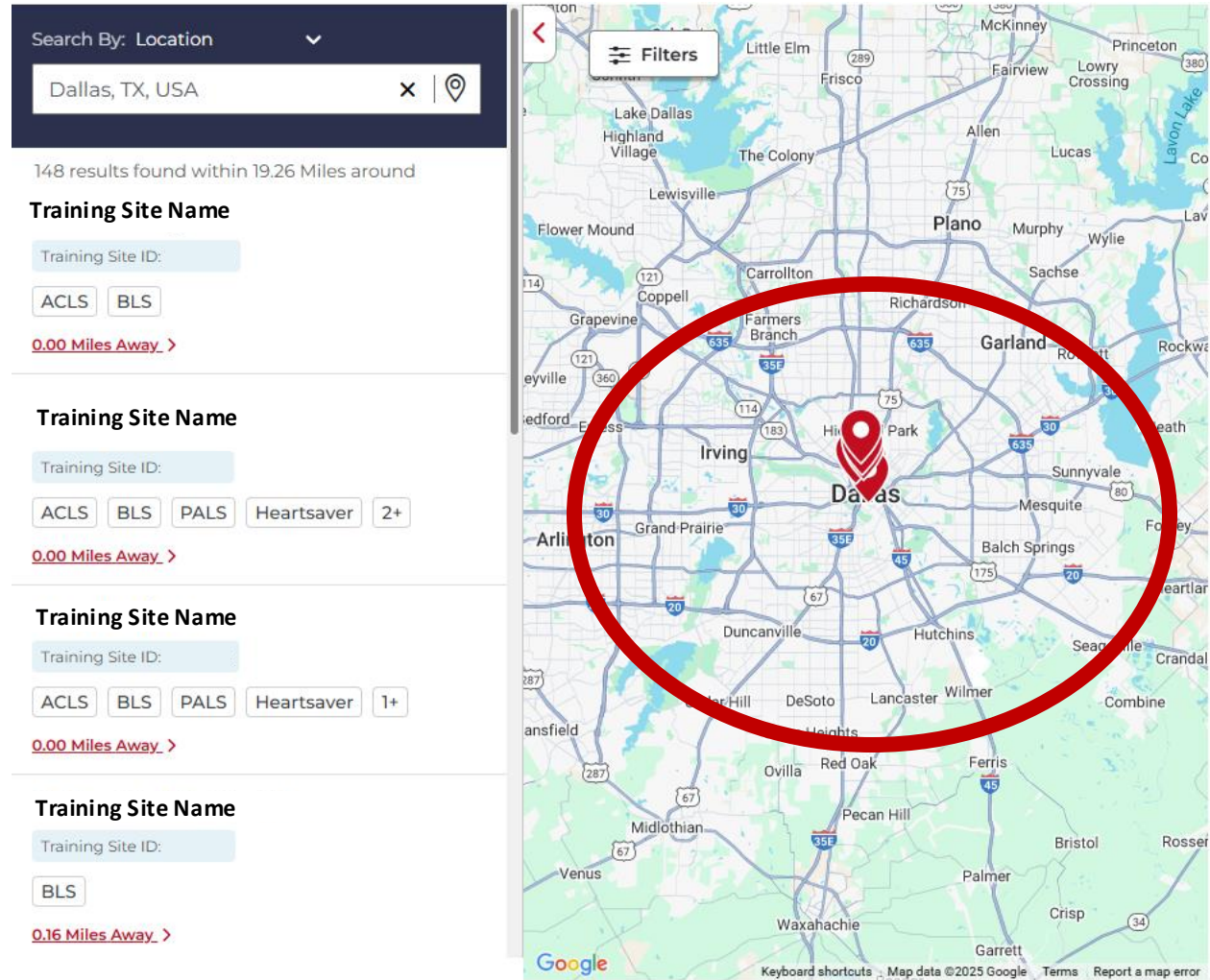


American
Heart
Association®

Map Changes

- Instead of pins being loaded onto the map as the student scrolls through TC/TS listings, the pins will continuously load until all locations within the searched location are populated
- A “Loading TC/TS Locations” message will appear on the map until all locations are loaded.

Before



Search By: Location
Dallas, TX, USA

148 results found within 19.26 Miles around

Training Site Name

Training Site ID:

ACLS BLS

0.00 Miles Away >

Training Site Name

Training Site ID:

ACLS BLS PALS Heartsaver 2+

0.00 Miles Away >

Training Site Name

Training Site ID:

ACLS BLS PALS Heartsaver 1+

0.00 Miles Away >

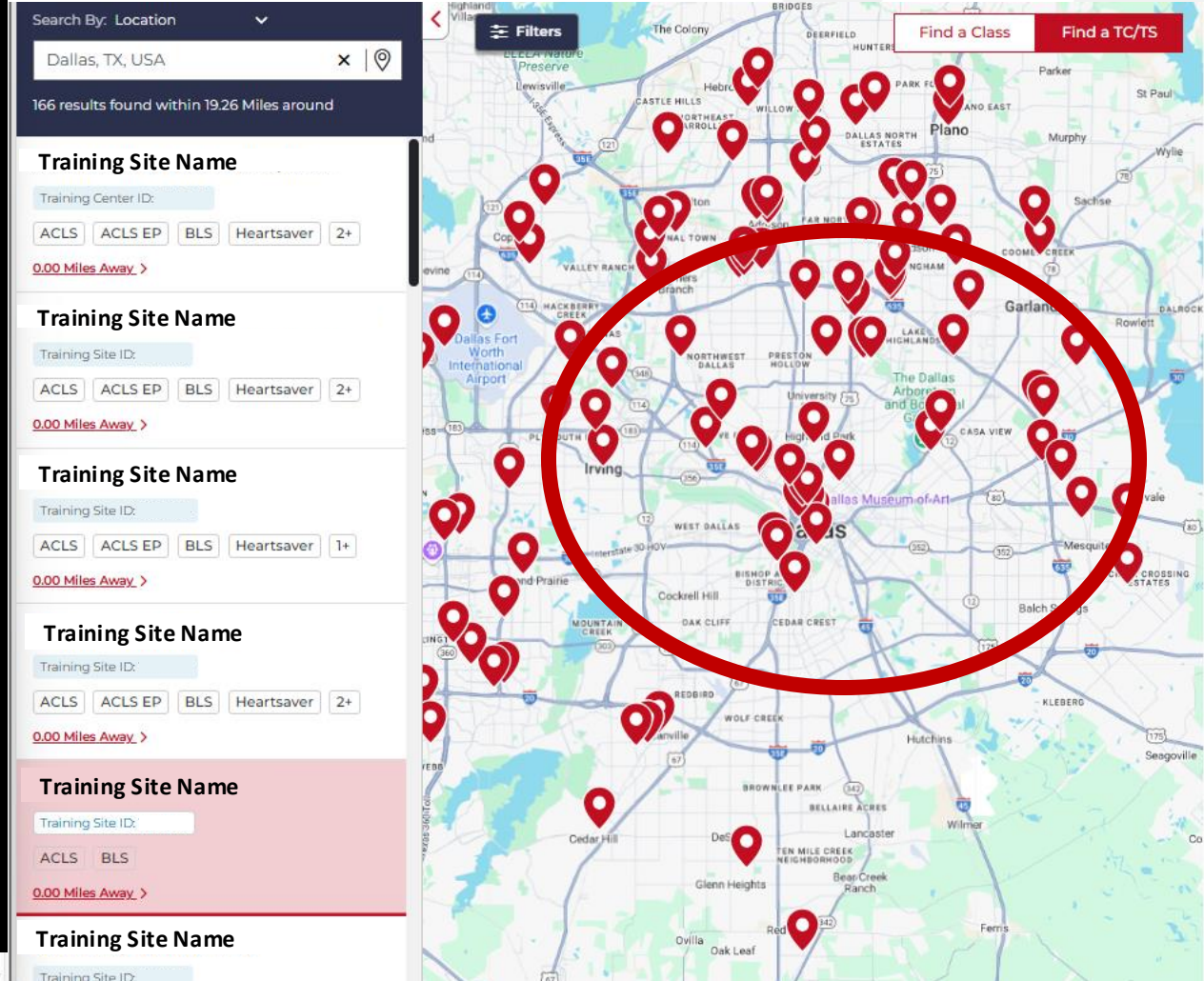
Training Site Name

Training Site ID:

BLS

0.16 Miles Away >

After



Search By: Location
Dallas, TX, USA

166 results found within 19.26 Miles around

Training Site Name

Training Center ID:

ACLS ACLS EP BLS Heartsaver 2+

0.00 Miles Away >

Training Site Name

Training Site ID:

ACLS ACLS EP BLS Heartsaver 2+

0.00 Miles Away >

Training Site Name

Training Site ID:

ACLS ACLS EP BLS Heartsaver 1+

0.00 Miles Away >

Training Site Name

Training Site ID:

ACLS ACLS EP BLS Heartsaver 2+

0.00 Miles Away >

Training Site Name

Training Site ID:

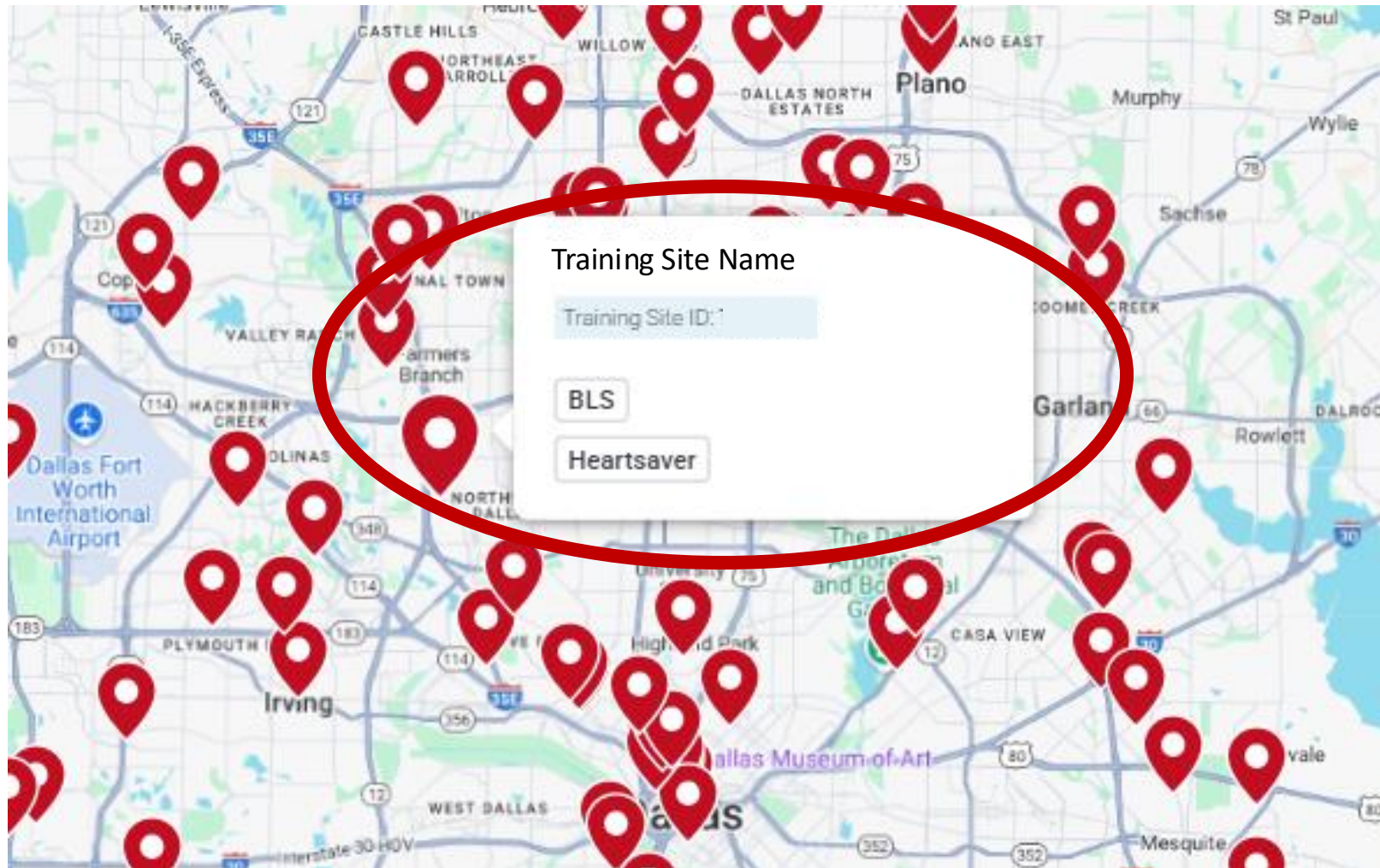
ACLS BLS

0.00 Miles Away >

Training Site Name

Training Site ID:

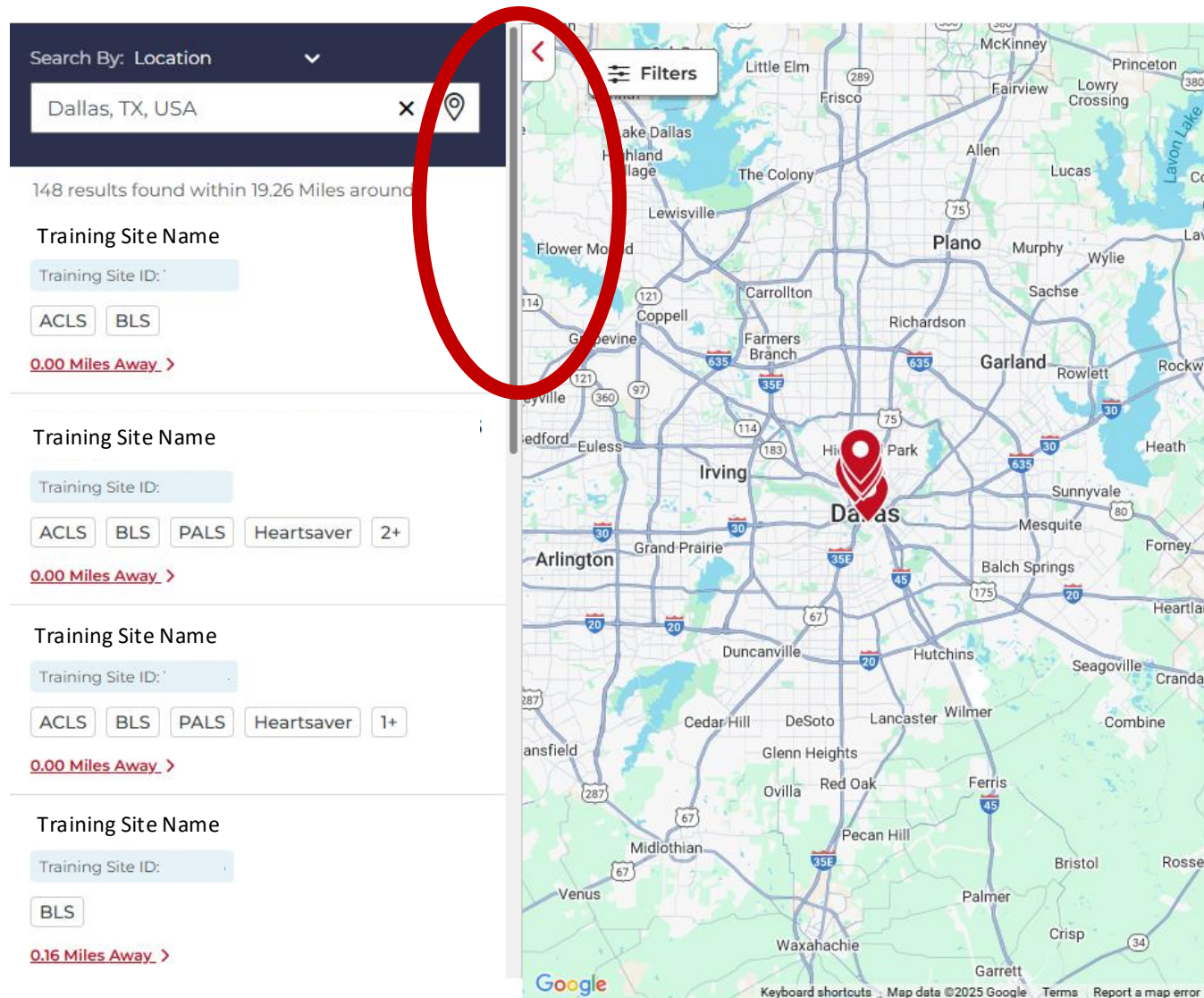
- The map marker/pin style has been updated-no longer showing the number of classes at the location. When you hover over the pin a pop-up window will appear with more information about that TC/TS.



TC/TS Listing Changes

- A more prominent scrollbar has been added to TC/TS listings

Before



Search By: Location
Dallas, TX, USA

148 results found within 19.26 Miles around

Filters

Training Site Name

Training Site ID:

ACLS BLS

0.00 Miles Away >

Training Site Name

Training Site ID:

ACLS BLS PALS Heartsaver 2+

0.00 Miles Away >

Training Site Name

Training Site ID:

ACLS BLS PALS Heartsaver 1+

0.00 Miles Away >

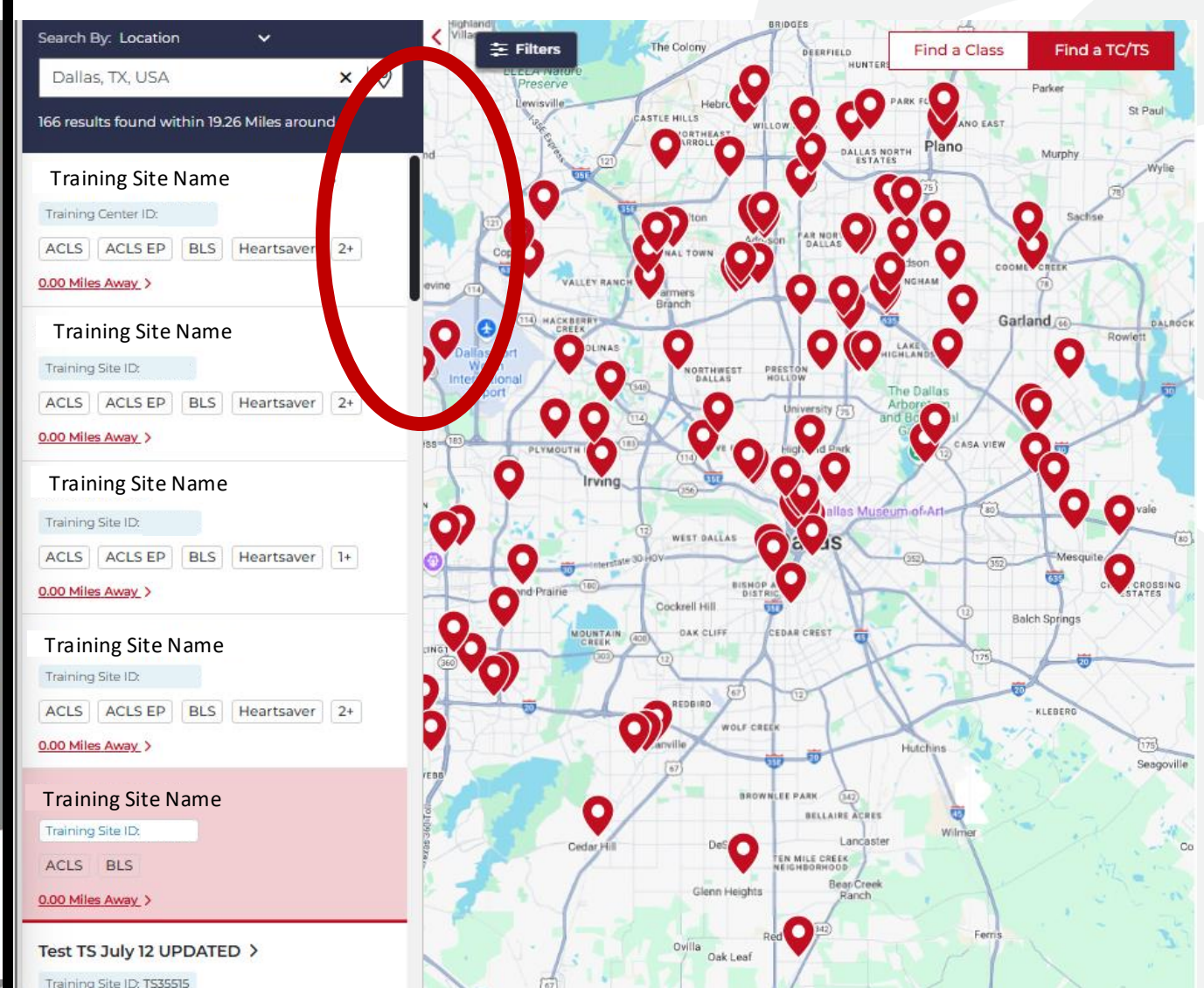
Training Site Name

Training Site ID:

BLS

0.16 Miles Away >

After



Search By: Location
Dallas, TX, USA

166 results found within 19.26 Miles around

Find a Class Find a TC/TS

Filters

Training Site Name

Training Center ID:

ACLS ACLS EP BLS Heartsaver 2+

0.00 Miles Away >

Training Site Name

Training Site ID:

ACLS ACLS EP BLS Heartsaver 2+

0.00 Miles Away >

Training Site Name

Training Site ID:

ACLS ACLS EP BLS Heartsaver 1+

0.00 Miles Away >

Training Site Name

Training Site ID:

ACLS ACLS EP BLS Heartsaver 2+

0.00 Miles Away >

Training Site Name

Training Site ID:

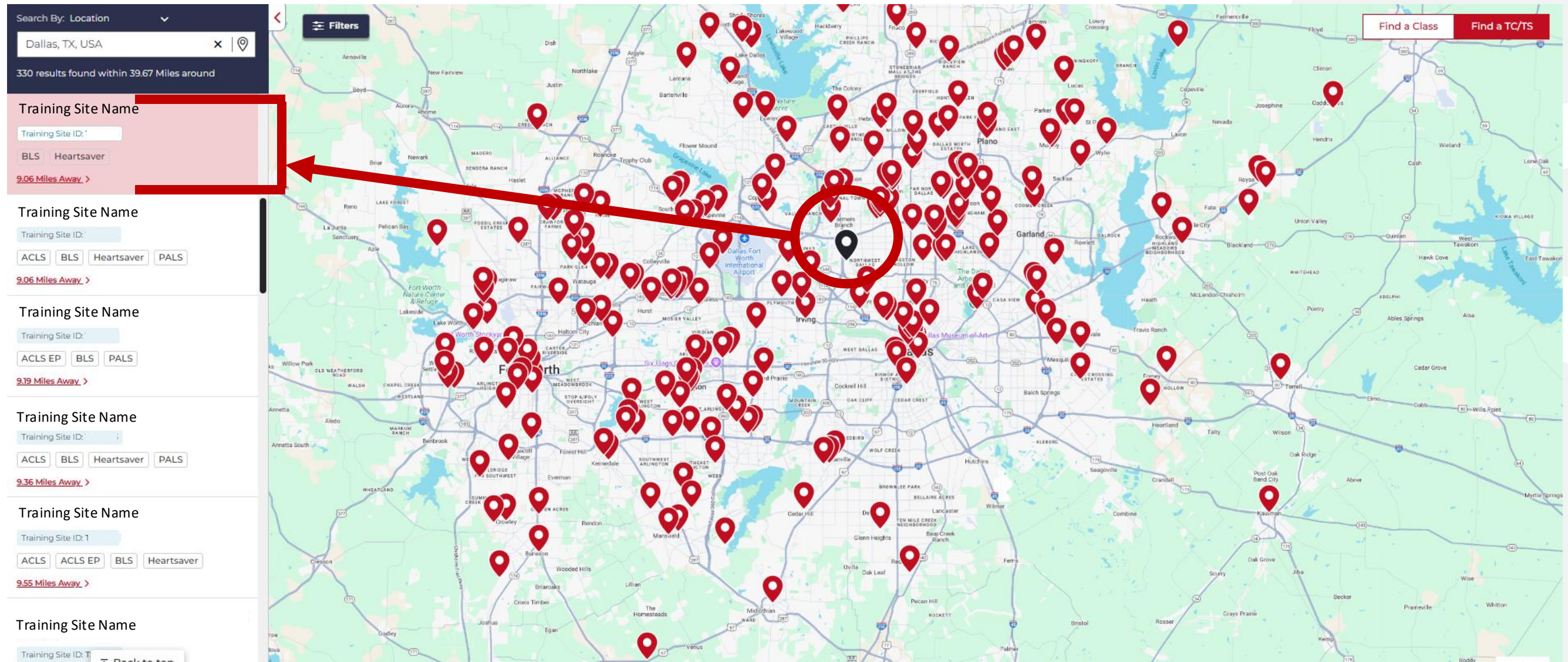
ACLS BLS

0.00 Miles Away >

Test TS July 12 UPDATED >

Training Site ID: TS35515

- When you select a location pin, the associated TC/TS are identified at the top of the TC/TS listing with a light red highlight.



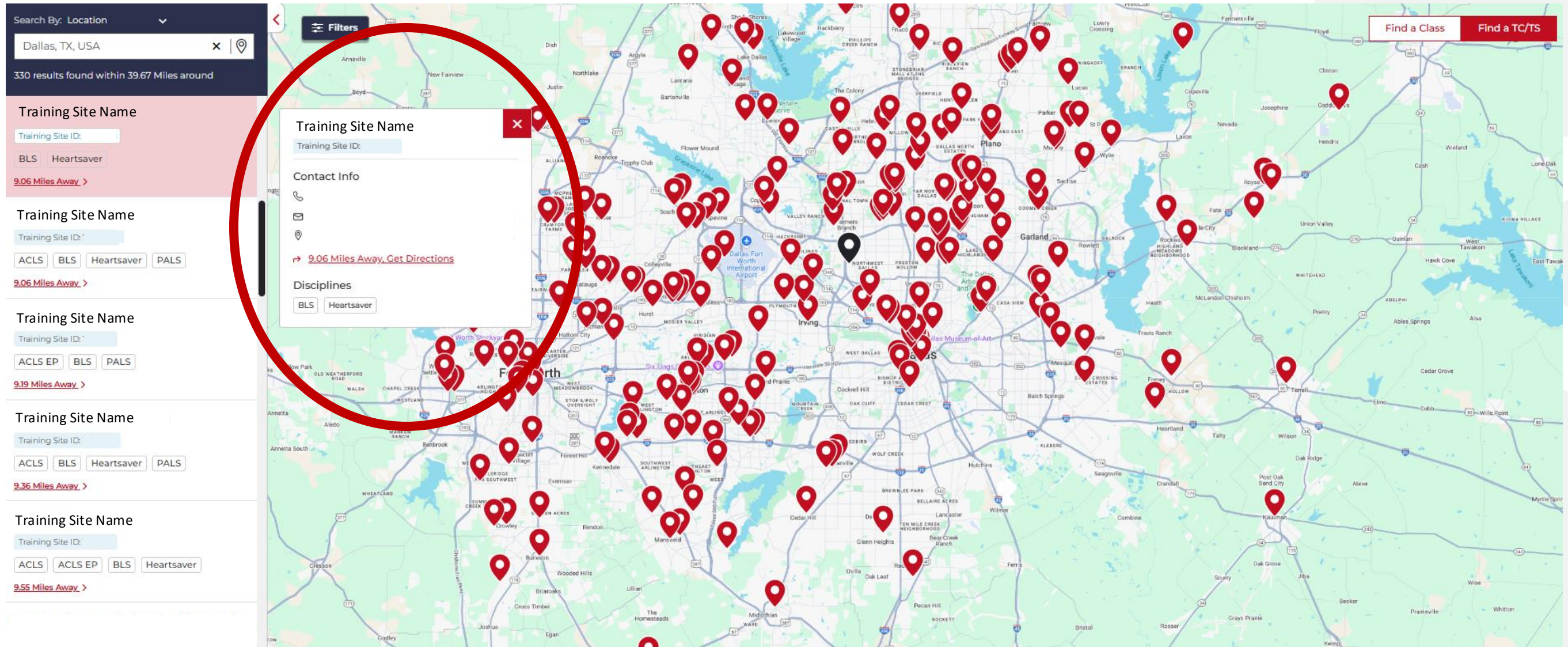
The screenshot displays a map of the Dallas, TX area with numerous red location pins. On the left side, there is a sidebar with a search bar and a list of training site details. The search bar is set to 'Dallas, TX, USA' and shows '330 results found within 39.67 Miles around'. The list of sites includes the following information for each entry:

- Training Site Name
- Training Site ID: [input field]
- ACLS BLS Heartsaver PALS
- 9.06 Miles Away >

The first entry in the list is highlighted with a light red background. A red circle on the map highlights a specific location pin, and a red arrow points from this pin to the first entry in the list.

Expanded Class Card

- The expanded class card will display when the TC/TS listing is selected.

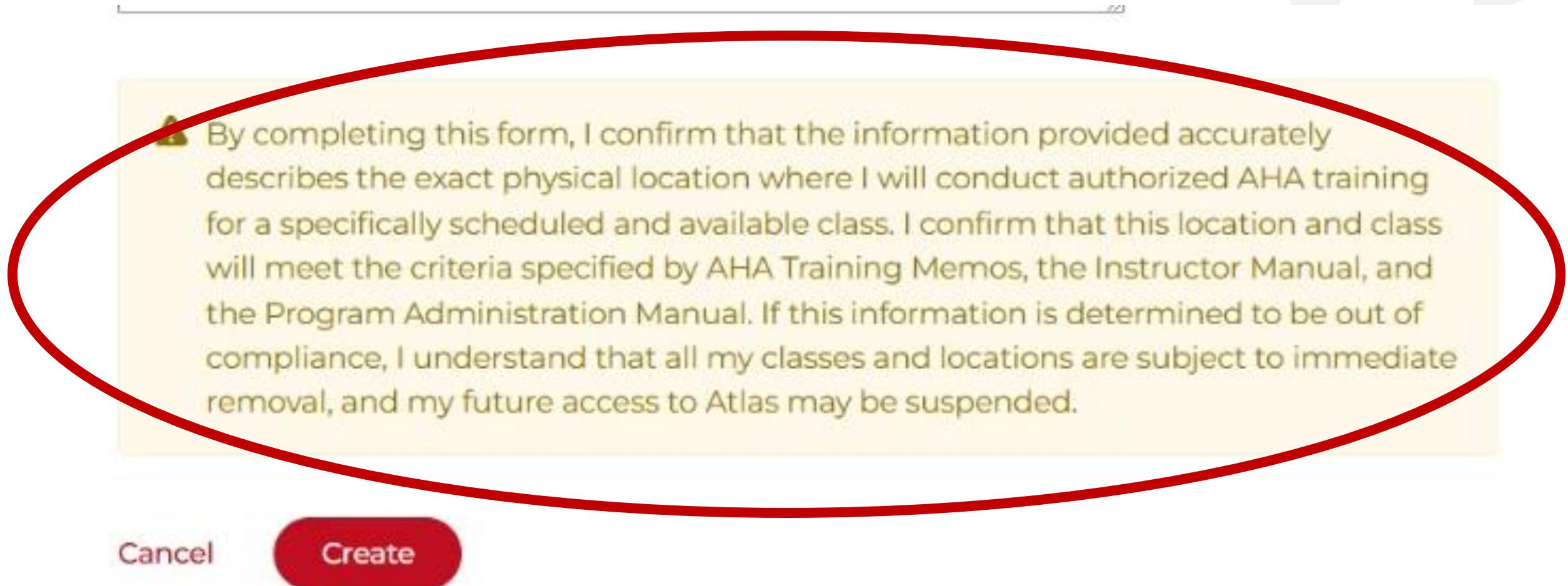


The screenshot shows a search interface for training sites in Dallas, TX, USA. The search results list several training sites, each with a 'Training Site Name', 'Training Site ID', and a list of disciplines (e.g., ACLS, BLS, Heartsaver, PALS). The distance from the user's location is also displayed (e.g., 9.06 Miles Away). A red circle highlights one of the training site cards, which is expanded to show a detailed view. The expanded view includes the training site name, training site ID, contact information (phone, email, location), a link to '9.06 Miles Away, Get Directions', and the disciplines offered (BLS, Heartsaver). The background is a map of Dallas, TX, USA, with numerous red location pins indicating the locations of the training sites. The map includes labels for various cities and neighborhoods, such as Dallas, Fort Worth, Irving, and Plano. The search interface includes a search bar, filters, and buttons for 'Find a Class' and 'Find a TC/TS'.

Creating a Class



- When creating a class, you will now see a new attestation statement before the “Create” button confirming the information is accurate and within various AHA criteria.
- Please read through the attestation statement prior to creating the class. By creating the class, you are agreeing to the terms set forth in the attestation statement.




A screenshot of a web form for creating a class. A yellow warning box is highlighted with a red oval. The text inside the box reads: "By completing this form, I confirm that the information provided accurately describes the exact physical location where I will conduct authorized AHA training for a specifically scheduled and available class. I confirm that this location and class will meet the criteria specified by AHA Training Memos, the Instructor Manual, and the Program Administration Manual. If this information is determined to be out of compliance, I understand that all my classes and locations are subject to immediate removal, and my future access to Atlas may be suspended." Below the warning box are two buttons: "Cancel" and "Create".

By completing this form, I confirm that the information provided accurately describes the exact physical location where I will conduct authorized AHA training for a specifically scheduled and available class. I confirm that this location and class will meet the criteria specified by AHA Training Memos, the Instructor Manual, and the Program Administration Manual. If this information is determined to be out of compliance, I understand that all my classes and locations are subject to immediate removal, and my future access to Atlas may be suspended.

Cancel Create

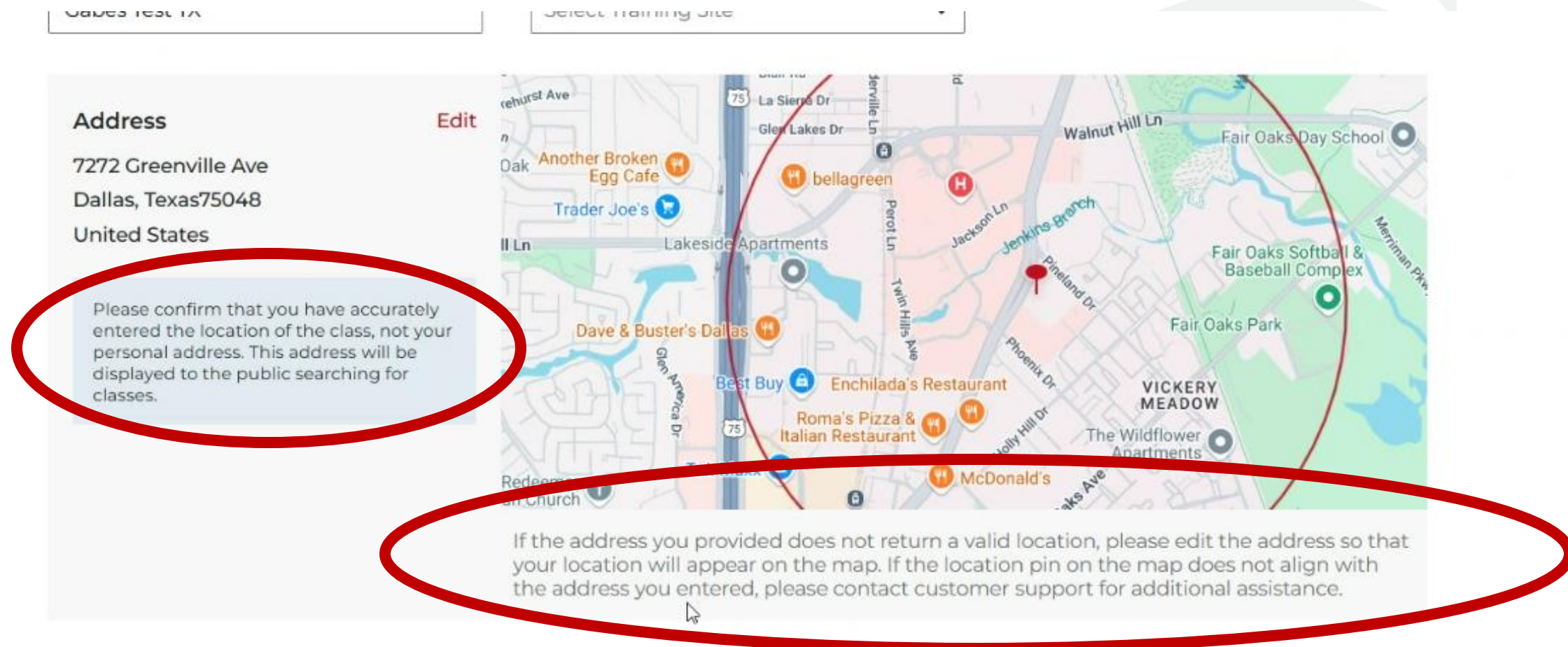
- When creating a class location, you will now see a new attestation statement before the “Create Location” button confirming the information is accurate and within various AHA criteria.
- Please read through the attestation statement prior to creating the class location. By creating the class location, you are agreeing to the terms set forth in the attestation statement.

 By completing this form, I confirm that the information provided accurately describes the exact physical location where I will conduct authorized AHA training for a specifically scheduled and available class. I confirm that this location and class will meet the criteria specified by AHA Training Memos, the Instructor Manual, and the Program Administration Manual. If this information is determined to be out of compliance, I understand that all my classes and locations are subject to immediate removal, and my future access to Atlas may be suspended.

Cancel

Create Location

- When creating a class location, you will now see two new attestation statements when selecting “Proceed” to see the map view of the address entered. The first attestation statement asks you to confirm you have entered the location of the class, not your personal address, and the second attestation statement is a notice to edit the address should it not return a valid location on the map.
- Please read through the attestation statements prior to creating the class location. By creating the class location, you are agreeing to the terms set forth in the attestation statements.



The screenshot displays a web interface for creating a class location. At the top, there are two dropdown menus: "Dallas, Texas, TX" and "Select Training Site". Below these is a form with the following address information:

Address
7272 Greenville Ave
Dallas, Texas 75048
United States

An "Edit" link is visible next to the address. Below the address is a map of the area around 7272 Greenville Ave, Dallas, TX. The map shows various landmarks, including "Another Broken Egg Cafe", "Trader Joe's", "bellagreen", "Dave & Buster's Dallas", "Best Buy", "Enchilada's Restaurant", "Roma's Pizza & Italian Restaurant", "McDonald's", "Fair Oaks Day School", "Fair Oaks Softball & Baseball Complex", "Fair Oaks Park", and "VICKERY MEADOW". A red pin is placed on the map at the location of 7272 Greenville Ave.

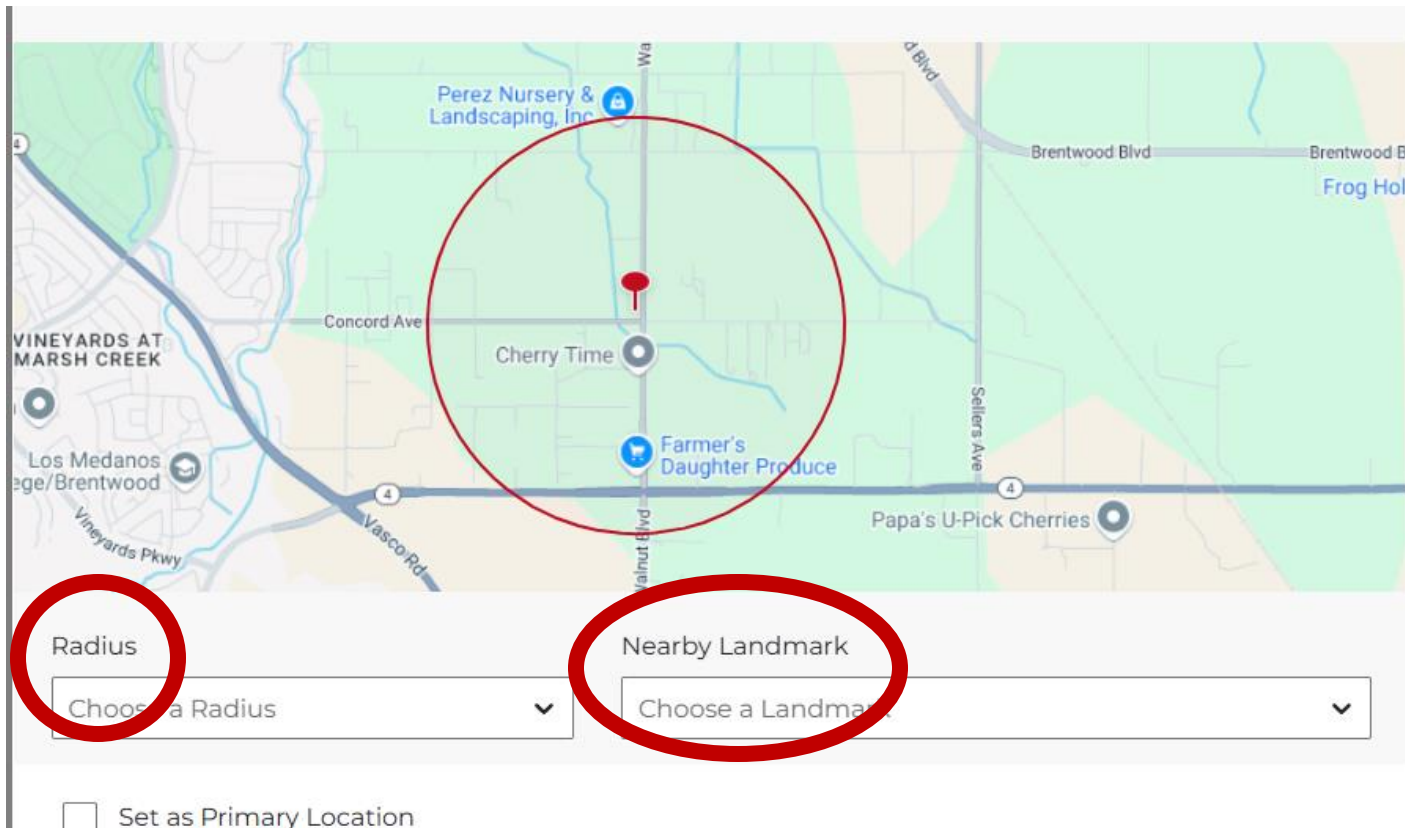
Two attestation statements are highlighted with red circles:

1. "Please confirm that you have accurately entered the location of the class, not your personal address. This address will be displayed to the public searching for classes."

2. "If the address you provided does not return a valid location, please edit the address so that your location will appear on the map. If the location pin on the map does not align with the address you entered, please contact customer support for additional assistance."

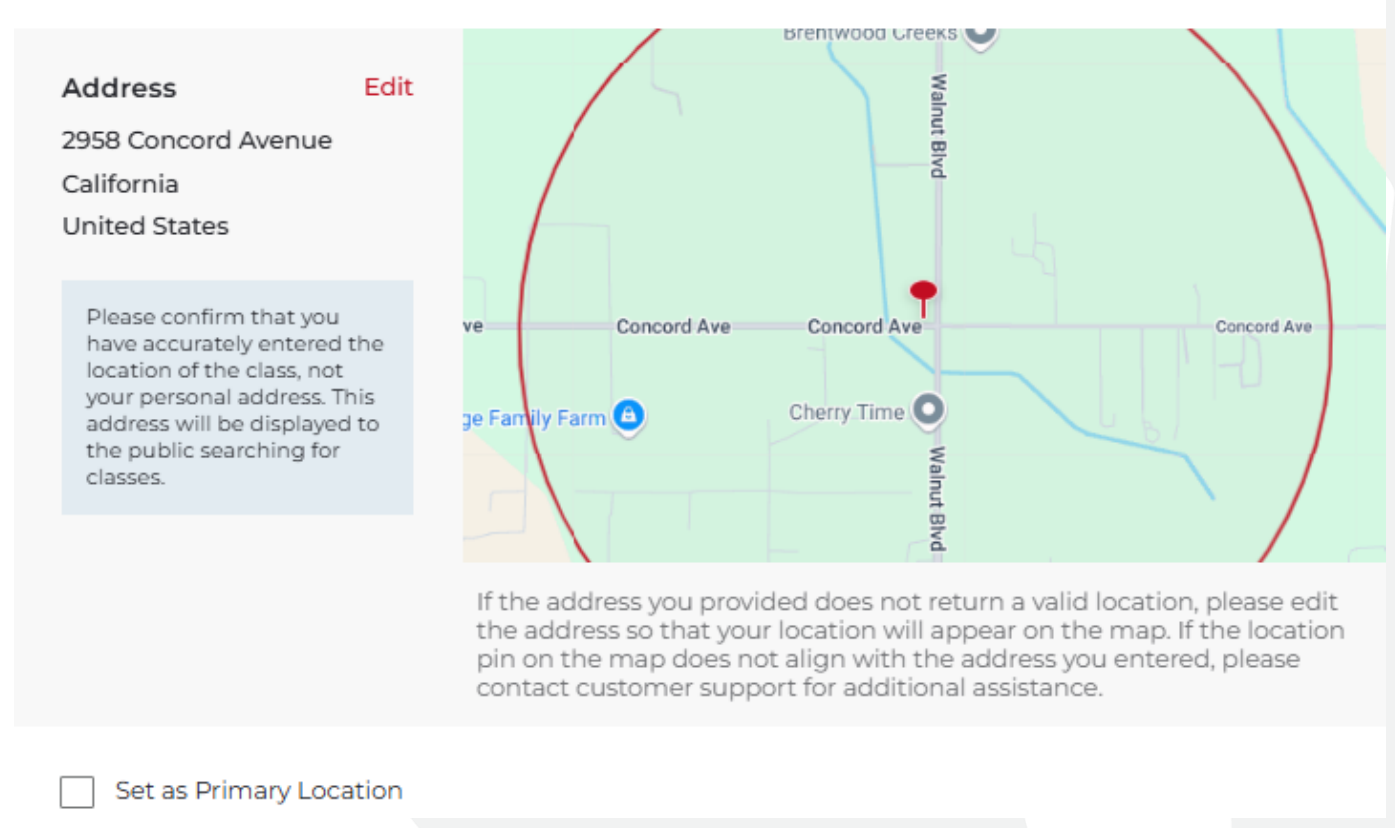
- When creating a class location, you will no longer be able to adjust the pin location on the map. If the location pin on the map does not align with the address you entered, please contact customer support for additional assistance.
- The ability to select a Radius and a Nearby Location Landmark are no longer optional fields.

Before



The 'Before' screenshot shows a map interface with a red pin and a red circle. The 'Radius' and 'Nearby Landmark' fields are circled in red. The map shows a location near Concord Ave and Walnut Blvd. The 'Radius' field is labeled 'Choose a Radius' and the 'Nearby Landmark' field is labeled 'Choose a Landmark'. There is also a checkbox for 'Set as Primary Location'.

After



The 'After' screenshot shows a map interface with a red pin and a red circle. The address field is highlighted in blue. The address is '2958 Concord Avenue, California, United States'. There is a message box that says 'Please confirm that you have accurately entered the location of the class, not your personal address. This address will be displayed to the public searching for classes.' There is also a checkbox for 'Set as Primary Location'.